



# GREENWICH VILLAGE SOCIETY FOR HISTORIC PRESERVATION

## Making the Case

*Federal Houses Landmarked  
or Listed on the State and National Registers  
of Historic Places  
1999-2016*

*The many surviving Federal houses in Lower Manhattan are a special part of the heritage of New York City. The Greenwich Village Society for Historic Preservation has made the documentation and preservation of these houses an important part of our mission.*

*This report highlights the Society's mission in action by showing nearly one hundred fifty of these houses in a single document. The Society either proposed the houses in this report for individual landmark designation or for inclusion in historic districts, or both, or has advocated for their designation. Special thanks to Jiageng Zhu for his efforts in creating this report.*



32 Dominick Street, built c.1826, landmarked in 2012

Federal houses were built between ca. 1790 to ca. 1835. The style was so named because it was the first American architectural style to emerge after the Revolutionary War. In elevation and plan, Federal Period row houses were quite modest. Characterized by classical proportions and almost planar smoothness, they were ornamented with simple detailing of lintels, dormers, and doorways. These houses were typically of load bearing masonry construction, 2-3 stories high, three bays wide, and had steeply pitched roofs. The brick facades were laid in a Flemish bond which alternated a stretcher and a header in every row. All structures in this report were originally built as Federal style houses, though some have been substantially altered.

## Federal Houses Count

|  |                   | <i>Page</i> |
|--|-------------------|-------------|
| Total number of Federal Houses landmarked<br>and/or listed on State/National Registers of Historic Places: | <b>136</b>        |             |
| <u>Individual Landmarks</u>  | <b>13</b>         | 2           |
| <u>New York City Historic Districts</u>  | <b>105 (101)*</b> | 6           |
| <i>NoHo Historic District (1999)</i>   | 5                 | 6           |
| <i>NoHo East Historic District (2003)</i>  | 10                | 8           |
| <i>Greenwich Village Historic District Extension (2006)</i>  | 4                 | 10          |
| <i>Weehawken Street Historic District (2006)</i>   | 1                 | 12          |
| <i>NoHo Historic District Extension (2008)</i>   | 6                 | 14          |
| <i>Greenwich Village Historic District Extension II (2010)</i>   | 54 (53)^          | 16          |
| <i>East Village/Lower East Side Historic District (2012)</i>   | 7                 | 22          |
| <i>South Village Historic District (2013)</i>  | 18 (15)#          | 24          |
| <u>National Register Historic District</u>   | <b>87 (22)@</b>   | 27          |
| <i>South Village National Register Historic District (2013)</i>  | 87 (22)           | 27          |

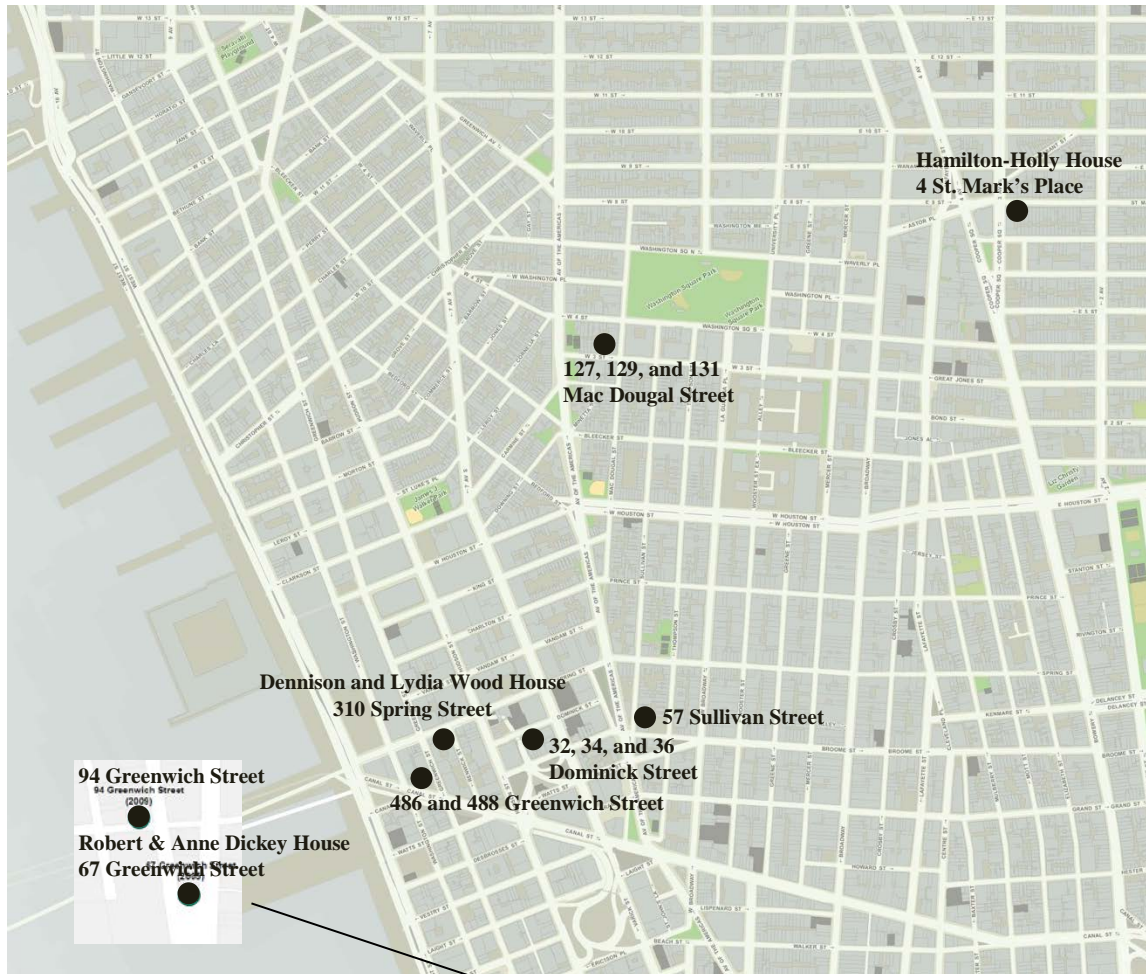
\*^# Four listed buildings are landmarked and counted in “Individual Landmarks” as well






@ Sixty-five listed buildings are counted in other NYC Historic Districts as well











## INDIVIDUAL LANDMARKED FEDERAL HOUSES

### Map of Individual Landmarks



|   |   |
|---|---|
|    | <p><b>Hamilton-Holly House, 4 St. Mark's Place (2004)</b></p> <p>Federal Style<br/>Built 1831<br/>Designated in 2004, No. 4 St. Mark's Place was among 13 Federal houses GVSHP and the New York Landmarks Conservancy proposed for landmark designation in 2003.<br/>Click <a href="#">HERE</a> for the designation report.</p>   |
|    | <p><b>127 MacDougal Street (2004)</b><br/>*also in South Village Historic District</p> <p>Federal Style<br/>Built c.1828-29; two dormers linked prior to 1920<br/>Nos. 127, 129, and 131 MacDougal Street were among 13 Federal houses GVSHP and the New York Landmarks Conservancy proposed for landmark designation in 2003. They were designated in 2004.<br/>Click <a href="#">HERE</a> for the designation report.</p> |
|   | <p><b>129 MacDougal Street (2004)</b><br/>*also in South Village Historic District</p> <p>Federal Style<br/>Built c.1828-29; two dormers linked c.1933-38<br/>Nos. 127, 129, and 131 MacDougal Street were among 13 Federal houses GVSHP and the New York Landmarks Conservancy proposed for landmark designation in 2003. They were designated in 2004.<br/>Click <a href="#">HERE</a> for the designation report.</p>     |
|  | <p><b>131 MacDougal Street (2004)</b><br/>*also in South Village Historic District</p> <p>Federal Style<br/>Built c.1828-29; two dormers linked c.1950<br/>Nos. 127, 129, and 131 MacDougal Street were among 13 Federal houses GVSHP and the New York Landmarks Conservancy proposed for landmark designation in 2003. They were designated in 2004.<br/>Click <a href="#">HERE</a> for the designation report.</p>        |
|  | <p><b>486 Greenwich Street (2007)</b></p> <p>Federal Style<br/>Built c.1823; altered 1917<br/>Designated in 2007, Nos. 486 and 488 Greenwich Street were among 13 Federal houses GVSHP and the New York Landmarks Conservancy proposed for landmark designation in 2003.<br/>Click <a href="#">HERE</a> for the designation report.</p>   |

|   |  |
|---|--|
|    | <p><b>488 Greenwich Street (2007)</b></p> <p>Federal Style<br/>Built c.1823<br/>Designated in 2007, Nos. 486 and 488 Greenwich Street were among 13 Federal houses GVSHP and the New York Landmarks Conservancy proposed for landmark designation in 2003.<br/>Click <a href="#">HERE</a> for the designation report.</p>  |
|    | <p><b>Dennison and Lydia Wood House, 310 Spring Street (2012)</b></p> <p>Federal Style<br/>Built c.1818-19; altered 1847, and after 1939; Storefront opening created in 1847<br/>This Federal house in the Hudson Square neighborhood was landmarked in 2012; GVSHP supported and helped advocate for that designation.<br/>Click <a href="#">HERE</a> for the designation report.</p> |
|   | <p><b>32 Dominick Street (2012)</b></p> <p>Federal Style<br/>Built c.1826; altered c.1919-27<br/>32, 34, and 36 Dominick Street were landmarked in 2012; GVSHP supported and helped advocate for that designation.<br/>Click <a href="#">HERE</a> for the designation report.</p>  |
|  | <p><b>34 Dominick Street (2012)</b></p> <p>Federal Style with Italianate alterations<br/>Built c.1826; altered c.1866<br/>32, 34, and 36 Dominick Street were landmarked in 2012; GVSHP supported and helped advocate for that designation.<br/>Click <a href="#">HERE</a> for the designation report.</p>   |
|  | <p><b>36 Dominick Street (2012)</b></p> <p>Federal Style with Italianate alterations<br/>Built c.1826; altered c.1866<br/>32, 34, and 36 Dominick Street were landmarked in 2012; GVSHP supported and helped advocate for that designation.<br/>Click <a href="#">HERE</a> for the designation report.</p>   |

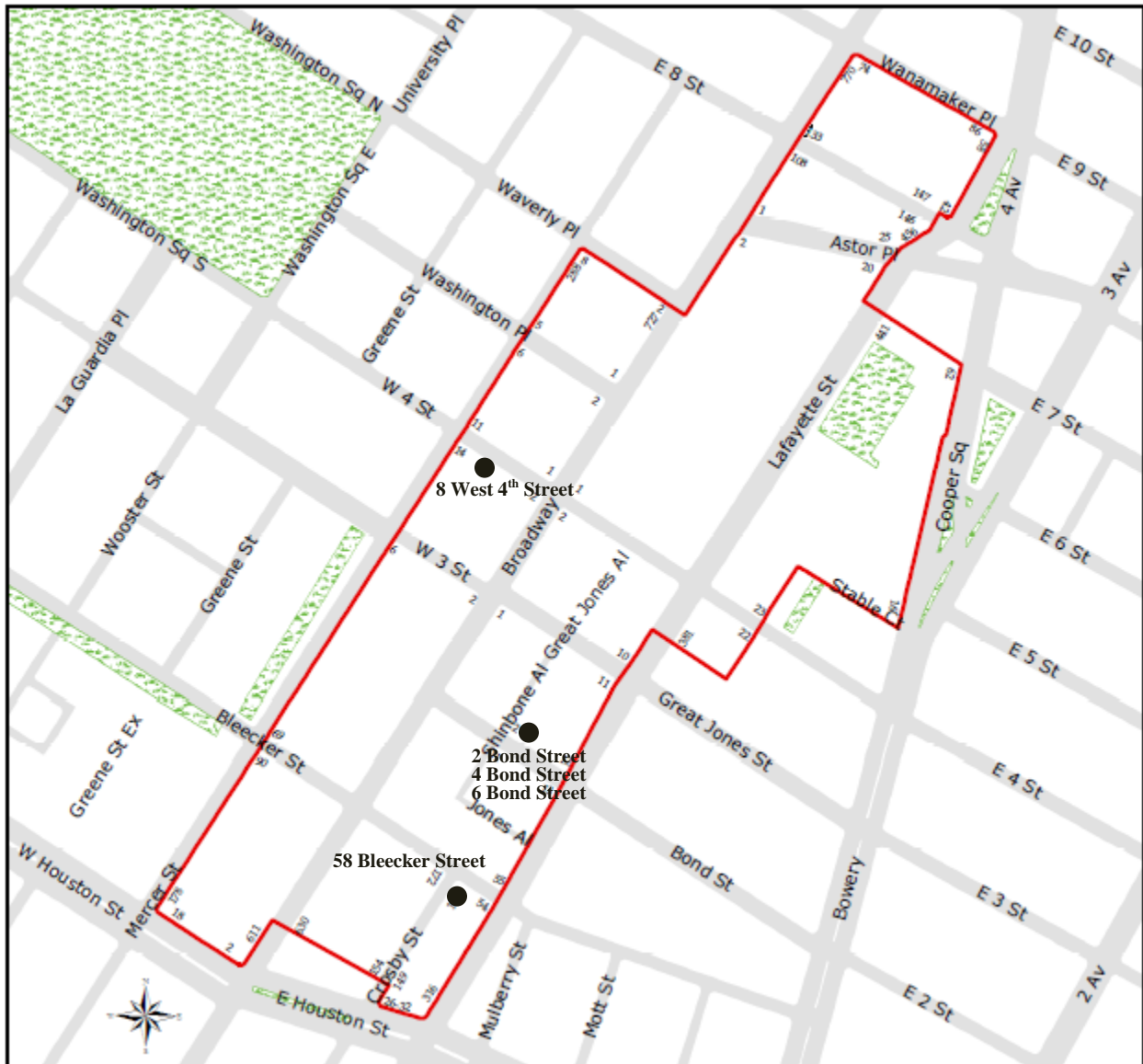
|  |   |
|--|---|
|   | <p><b>Robert &amp; Anne Dickey House, 67 Greenwich Street (2005)</b></p> <p>Federal Style<br/> Built 1809-10; altered 1872<br/> Nos. 67 and 94 Greenwich Street were among 13 Federal houses GVSHP and the New York Landmarks Conservancy proposed for landmark designation in 2003.<br/> Click <a href="#">HERE</a> for the designation report.</p>              |
|   | <p><b>94 Greenwich Street (2009)</b></p> <p>Federal Style<br/> Built c.1799-1800; fourth story added by 1858; rear addition c.1853/1873<br/> Nos. 67 and 94 Greenwich Street were among 13 Federal houses GVSHP and the New York Landmarks Conservancy proposed for landmark designation in 2003.<br/> Click <a href="#">HERE</a> for the designation report.</p> |
|  | <p><b>57 Sullivan Street (2016)</b></p> <p>Federal style<br/> Built c.1816-17; altered late 1850s<br/> No. 57 Sullivan Street is among 13 Federal houses GVSHP and the New York Landmarks Conservancy proposed for landmark designation in 2003.<br/> Click <a href="#">HERE</a> for the designation report.</p>  |



FEDERAL HOUSES LOCATED WITHIN DESIGNATED  
NEW YORK CITY HISTORIC DISTRICTS

**NoHo Historic District (1999)**

Map of Federal Houses Located within NoHo Historic District





**Description of NoHo Historic District:**

GVSHP was a staunch advocate of extending landmark protection to [NoHo](#). The NoHo Historic District was designated in 1999 with support from GVSHP.

Click [HERE](#) for the NoHo Historic District designation report.



*58 Bleeker Street*

Federal  
1822-23



*2 Bond Street*

Federal/Italianate  
1828-29 with later alterations



*4 Bond Street*

Federal/Italianate  
1828-29 with 1863-64 and later alterations



*6 Bond Street*

Federal/Italianate  
1828-29 with 1863-64 and later alterations

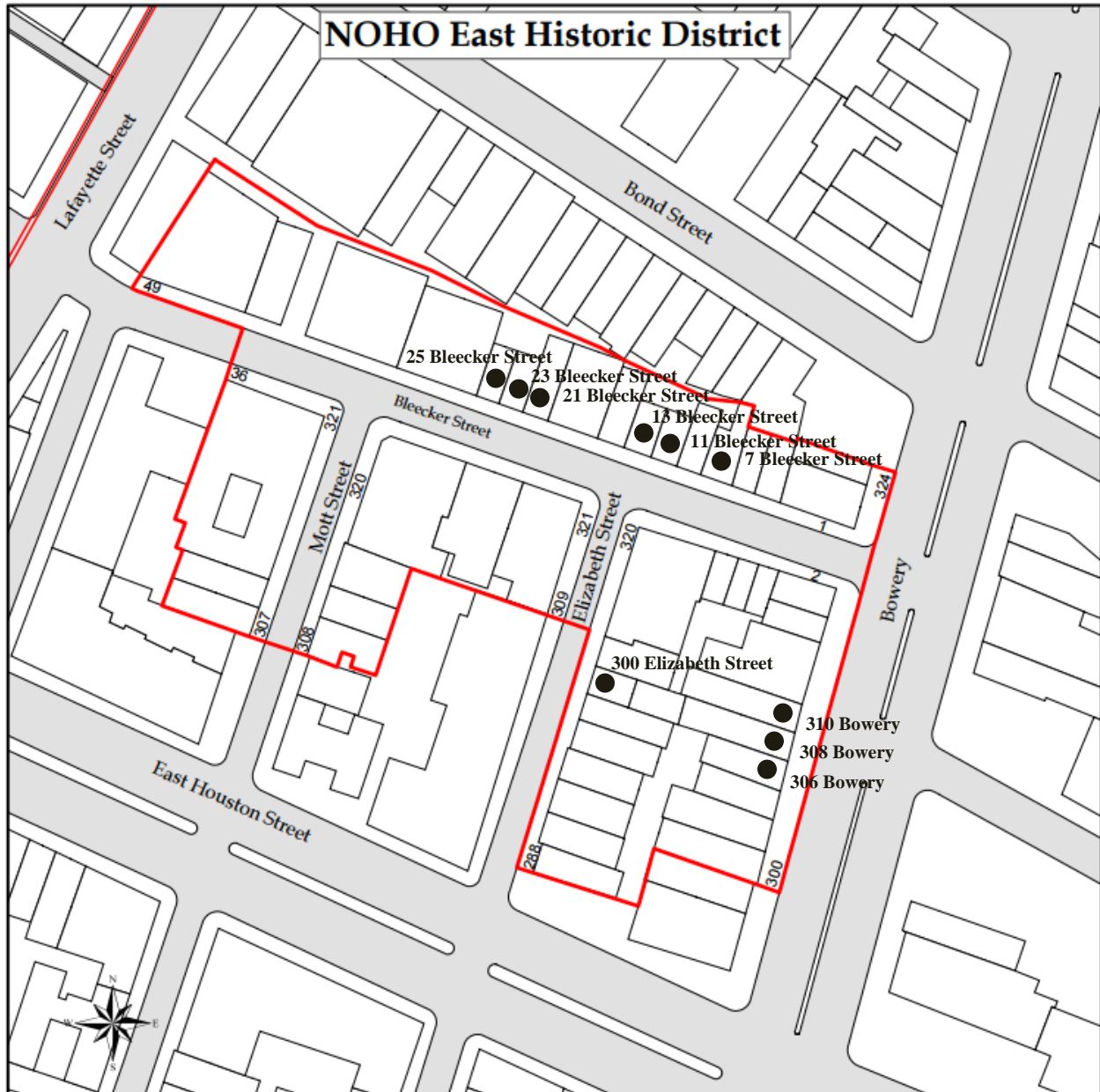


*8 West 4<sup>th</sup> Street*

Altered with surviving Federal details  
Early 19<sup>th</sup> century with later alterations

## NoHo East Historic District (2003)

Map of Federal Houses Located within NoHo East Historic District



**Description of NoHo East Historic District:**

Following the designation of the NoHo Historic District in 1999 (see above), GVSHP advocated to further extend landmark protections in the [NoHo](#) area. GVSHP strongly supported the designation of the NoHo East Historic District in 2003 and the NoHo Historic District Extension in 2008 (see below). Click [HERE](#) for the designation report for the NoHo East Historic District.



*7 Bleecker Street*

Federal with Italianate alterations  
c.1816-17



*11 Bleecker Street*

Federal with Italianate alterations  
c.1822-25 with 1866-67 and later  
alterations



*13 Bleecker Street*

Federal with Italianate alterations  
c.1822-25 with mid-19<sup>th</sup> century  
and later alterations



*21 and 23 Bleecker Street*

Federal with Italianate alterations  
c.1830 with later alterations



*25 Bleecker Street*

Altered Federal  
c.1830; altered 1984



*306 Bowery*

Federal  
c.1820



*308 Bowery*

Federal  
c.1820

*310 Bowery*

Federal  
c.1820



*300 Elizabeth Street*

Federal with later alterations  
c.1828 with 1922 alteration

## Greenwich Village Historic District Extension I (2006)

Map of Federal Houses Located within Greenwich Village Historic District Extension I





### **Description of Greenwich Village Historic District Extension I:**

Designated in 2006 in response to GVSHP and other groups' proposal for landmarking in the Far West Village, this was the first ever expansion of the Greenwich Village Historic District.

Click [HERE](#) for the Greenwich Village Historic District Extension I designation report.



*131 Charles Street*


\*Individual landmark  
designated in 1966

Federal  
1834



*651 Washington Street*

Federal  
1829



*653 Washington Street*

Federal  
1829



*655 Washington Street*

Federal  
1829

## Weehawken Street Historic District (2006)

Map of Federal Houses Located within Weehawken Street Historic District



**Description of Weehawken Street Historic District:**

Designated in 2006 in response to GVSHP and other groups' proposal for landmarking the Far West Village, this was only the second new historic district in Greenwich Village since 1969.

Click [HERE](#) for the Weehawken Street Historic District.



*398 West Street*

Federal  
1830-31

## Map of Federal Houses Located within NoHo Historic District Extension





**Description of NoHo Historic District Extension:**

Following the designation of the NoHo Historic District in 1999 (see above), GVSHP advocated to further extend landmark protections in the [NoHo](#) area. GVSHP strongly supported the designation of the NoHo East Historic District in 2003 (see above) and the NoHo Historic District Extension in 2008. Click [HERE](#) for the designation report for the NoHo Historic District Extension.



*26 Bond Street*  
Federal  
c.1830-31



*47 Bond Street*  
Federal/Greek Revival  
c.1830; altered 1883




*49 Bond Street*  
Federal/Greek Revival  
c.1830; altered c.1882



*51 Bond Street*  
Federal/Greek Revival  
c.1830



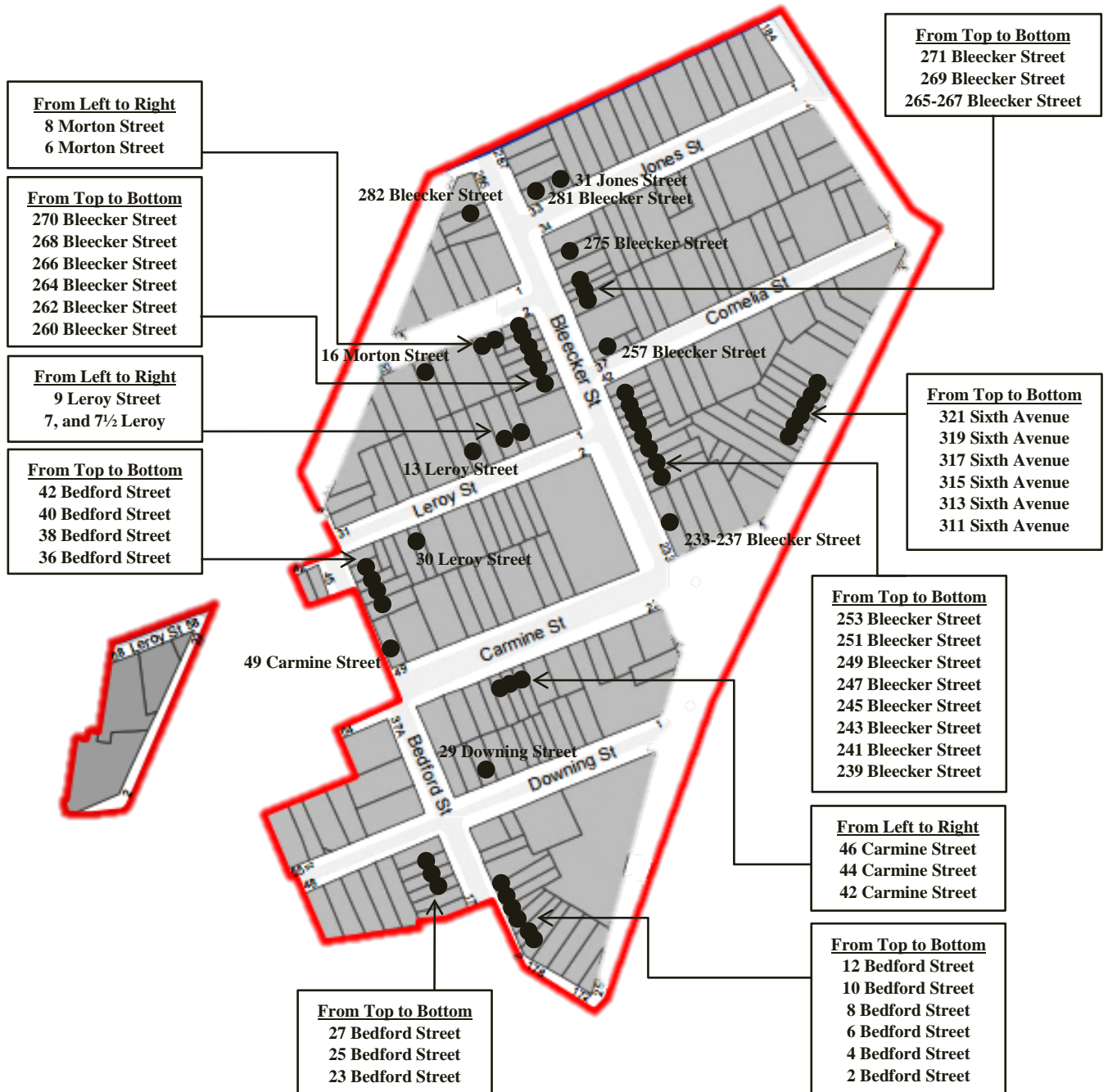
*332 Bowery*  
Federal/Italianate  
c.1827; 1859 addition



*32 East 4<sup>th</sup> Street*  
Italianate, originally Federal  
c.1835; altered 1873

## Greenwich Village Historic District Extension II (2010)

Map of Federal Houses Located within Greenwich Village Historic District Extension II



### Description of Greenwich Village Historic District Extension II:

In 2010, the City landmarked part (phase I) of GVSHP's proposed South Village Historic District (Click [HERE](#) for report) as the Greenwich Village Historic Extension II. The 235 buildings and 12 blocks comprising this designation represent the largest expansion of landmark protections in Greenwich Village since 1969.

Click [HERE](#) for the Greenwich Village Historic District Extension II designation report.



*2 Bedford Street*  
Altered Federal  
1828-29; altered 1868,  
1913, and 1969



*4 Bedford Street*  
Altered Federal  
1828-29; altered 1870,  
1901, btwn/ 1939 and 1985



*6 Bedford Street*  
Federal, now Renaissance  
Revival  
1828-29; altered 1870



*8 Bedford Street*  
Altered Federal  
1828-29; altered 1911,  
and 1913



*10 Bedford Street*  
Federal, now Renaissance  
Revival  
c.1830; altered 1885



*12-12½ Bedford Street*  
Federal, now vernacular  
Moderne



*23 Bedford Street*  
Altered Federal  
c.1828; altered 1885, and  
1939



*25 Bedford Street*  
Altered Federal  
c.1828; altered 1888, and  
1965






*27 Bedford Street*  
Altered Federal, now  
Moderne  
c.1828; altered 1888, and  
1941



*36 Bedford Street*  
Altered Federal  
1835-36; altered 1875,  
1925, and 1930



*38 Bedford Street*  
Altered Federal, with  
vernacular Classical  
details  
1835-36; altered 1923,  
and 1930



*40 Bedford Street*  
Altered Federal, with  
Italianate and Colonial  
Revival details  
1835-36; altered 1877,  
and 1930



*42 Bedford Street*  
Altered Federal, with  
Colonial Revival details  
1835-36; altered 1930,  
and c.1980s



*233-237 Bleecker Street*  
Altered Federal, now  
Italianate  
c.1822; c.1835, c.1859,  
altered c.1870



*239 Bleecker Street*  
Altered Federal  
c.1828; altered 1872



*241 Bleecker Street*  
Altered Federal, now  
Italianate/Neo-Grec  
c.1829; altered between  
1876 and 1885



*243 Bleecker Street*  
Altered Federal  
c.1829; altered 1921



*245 Bleecker Street*  
Altered Federal  
c.1829; altered 1926



*247 Bleecker Street*  
Altered Federal  
c.1828; alt 1926, after  
1985



*249 Bleecker Street*  
Altered Federal  
c.1828; altered c.1966





*251 Bleeker Street*  
Altered Federal  
c.1829; altered 1927, and  
1931



*253 Bleeker Street*  
Altered Federal  
c.1829; altered 1924



*257 Bleeker Street*  
Altered Federal  
c.1829; altered c.1921,  
and c.1930



*260 Bleeker Street*  
Altered Federal  
c.1832; altered 1871,  
1951, and 1959



*262 Bleeker Street*  
Altered Federal  
c.1833; altered 1894



*264 Bleeker Street*  
Altered Federal  
c.1833; altered 1892, 1894,  
1922-23, 1924-25, and 1951



*265-267 Bleeker Street*  
Altered Federal  
c.1835-36; altered c.1868,  
and after 1985



*266 Bleeker Street*  
Altered Federal  
c.1833; altered 1879



*268 Bleeker Street*  
Altered Federal  
c.1833; altered 1959



*269 Bleeker Street*  
Federal/Italianate  
c.1835-36; altered c.1868



*270 Bleeker Street*  
Federal with Italianate  
alterations  
c.1834; altered c.1869,  
1889, and 1926



*271 Bleeker Street*  
Federal/Italianate  
c.1835-36; altered c.1855



*275 Bleecker Street*  
Federal/Italianate  
c.1818; altered 1876



*281 Bleecker Street*  
Altered Federal, now  
Colonial Revival  
c.1813; altered 1890



*282 Bleecker Street*  
Federal with Italianate  
alterations  
c.1830; altered 1886,  
1927, and 1992



*42 Carmine Street*  
Altered Federal  
c.1827-28; altered 1891,  
and 1909



*44 Carmine Street*  
Altered Federal  
c.1827-28; altered c.1955



*46 Carmine Street*  
Altered Federal  
c.1827-28; altered 1937,  
and btwn 1964 and 1985



*49 Carmine Street*  
Altered Federal  
c.1828; altered 1878,  
1901, and 1960



*31 Jones Street*  
Altered Federal  
c.1828; altered prior to the  
late 1930s and after 1985




*7, and 7½ Leroy Street*  
Federal  
c.1830-31; altered 1893



*9 Leroy Street*  
Federal/Neo-Grec  
1830-31; altered 1880



*13 Leroy Street*  
Altered Federal  
c.1829; altered 1869,  
1913, 1918, and 1934



*30 Leroy Street*  
Greek Revival style,  
altered (\*recognized as  
Federal style in NR historic  
district designation report)  
1831; altered 1927





*29 Downing Street*  
Vernacular (\*recognized as  
Federal style in NR historic  
district designation report)  
c.1829; altered c.1870,  
and 1920



*6 Morton Street*  
Altered Federal, now  
Utilitarian  
1836; altered 1889,  
c.1930s, and 1943



*8 Morton Street*  
Altered Federal, with  
Greek Revival and  
Italianate details  
1833; altered 1871, 1935,  
and 1942




*16 Morton Street*  
Altered Federal, now  
Utilitarian  
c.1829; altered 1928, 1935



*311 Sixth Avenue*  
Altered Federal  
c.1828; altered 1925



*313 Sixth Avenue*  
Altered Federal/Italianate  
c.1828; altered 1866



*315 Sixth Avenue*  
Altered Federal/Italianate  
c.1828; altered c.1864



*317 Sixth Avenue*  
Altered Federal/Italianate  
c.1828; altered c.1864 and 1998



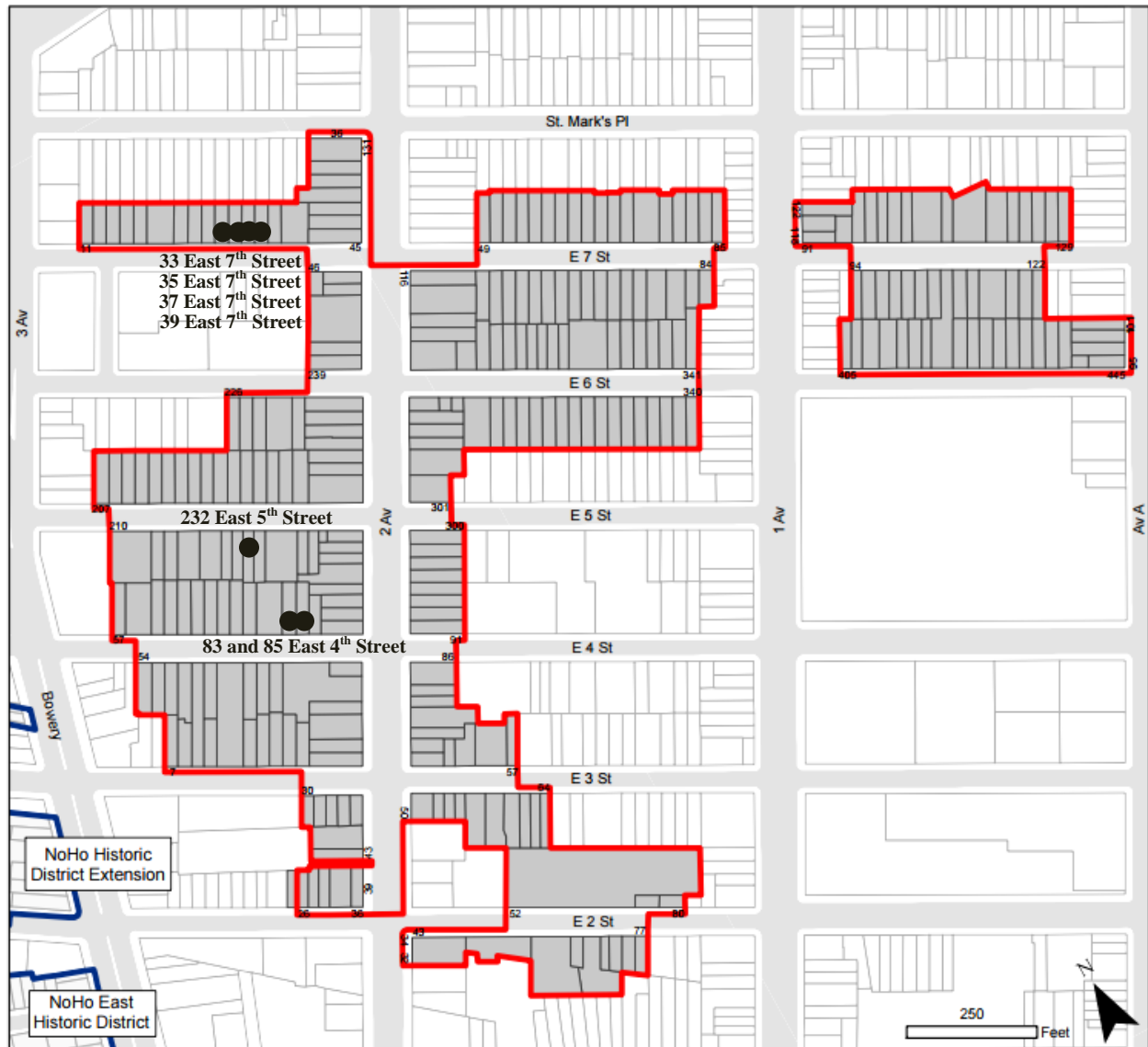
*319 Sixth Avenue*  
Altered Federal/Italianate  
c.1828; altered c.1864



*321 Sixth Avenue*  
Altered Federal/Italianate  
c.1828; altered c.1864

## East Village/Lower East Side Historic District (2012)

Map of Federal Houses Located within East Village/Lower East Side Historic District





**Description of East Village/Lower East Side Historic District:**

GVSHP has advocated for expanded landmark protections in the [East Village](#). GVSHP strongly supported designation of this historic district in October, 2012, making it the largest in the East Village. GVSHP successfully advocated for a multi-building expansion of the proposed boundaries. Click [HERE](#) for the East Village/Lower East Side Historic District designation report.



*83 East 4<sup>th</sup> Street*  
Altered Federal  
c.1834-35



*85 East 4<sup>th</sup> Street*  
Federal with Greek Revival and  
Italianate alterations  
c.1834-35



*232 East 5<sup>th</sup> Street*  
Federal altered to Greek  
Revival/Italianate  
c.1830-31 with later alterations



*33 East 7<sup>th</sup> Street*  
Federal with neo-Grec  
elements  
c.1832-33; altered prior to  
1902

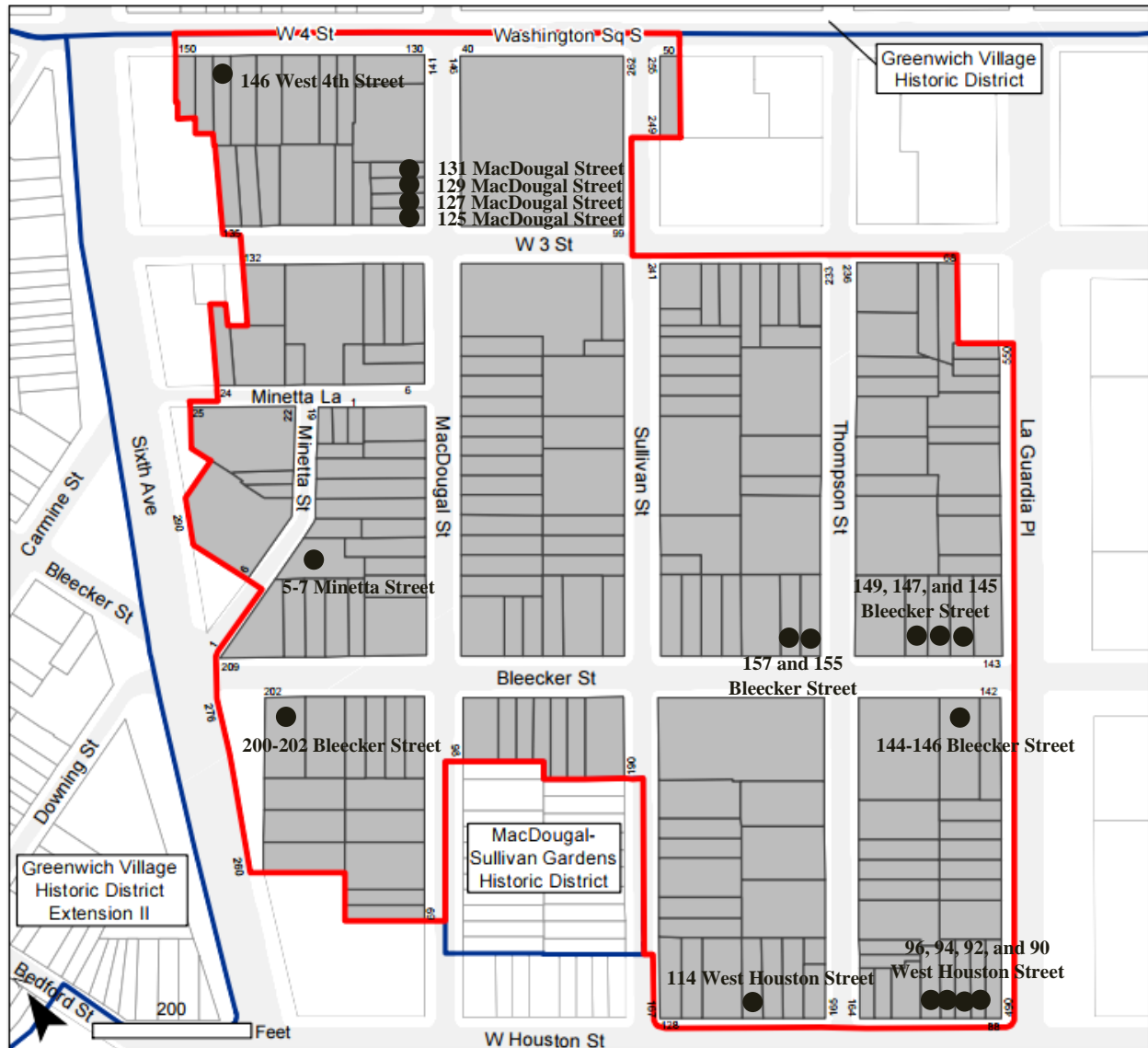
*35 East 7<sup>th</sup> Street*  
Federal with Italianate and  
Renaissance Revival  
elements and alterations  
c.1832-33; altered prior to  
1909

*37 East 7<sup>th</sup> Street*  
Federal with alterations  
c.1832-33; altered prior to  
1912

*39 East 7<sup>th</sup> Street*  
Federal with Renaissance  
Revival elements and  
alterations  
c.1832-33, altered prior to  
1904

## South Village Historic District (2013)

Map of Federal Houses Located within South Village Historic District



### Description of South Village Historic District:

In 2013, the City landmarked another part (phase II) of GVSHP's proposed [South Village](#) Historic District (Click [HERE](#) for report) as a new South Village Historic District. Encompassing 13 blocks and 240 buildings, this district is the largest expansion of landmark protections in Greenwich Village since 1969.

Click [HERE](#) for the South Village Historic District designation report.



*144-146 Bleecker Street*

Late Federal with Colonial Revival elements and alterations  
c.1830-31; altered 1920



*145 Bleecker Street*

Transitional Federal/Greek Revival with alterations  
c.1831



*147 Bleecker Street*

Stripped transitional Federal/Greek Revival  
c.1831; altered 1872



*149 Bleecker Street*

Transitional Federal/Greek Revival with alterations  
c.1831



*155 Bleecker Street*

Federal altered to Greek Revival  
1835; altered prior to 1890



*157 Bleecker Street*

Federal altered to Greek Revival  
1835; altered mid-19<sup>th</sup> century



*200-202 Bleecker Street*

Altered Federal  
1825-26; altered 1997



*5-7 Minetta Street*

Altered Federal  
c.1834 (No.5), c.1836-37 (No.7),  
and c.1841 (No.5 Rear)



*125 MacDougal Street*

Federal with Second Empire elements  
c.1828-29





★ 127 MacDougal Street  
See “Individual Landmarks”

★ 129 MacDougal Street  
See “Individual Landmarks”

★ 131 MacDougal Street  
See “Individual Landmarks”



146 West 4<sup>th</sup> Street  
Altered Federal  
c.1828; altered 1917



90 West Houston Street  
Altered Federal with Second  
Empire elements  
c.1828; altered 1871



92 West Houston Street  
Altered Federal  
c.1828; altered 1925



94 West Houston Street  
Altered Federal  
c.1828; altered 1924



96 West Houston Street  
Altered Federal  
c.1831



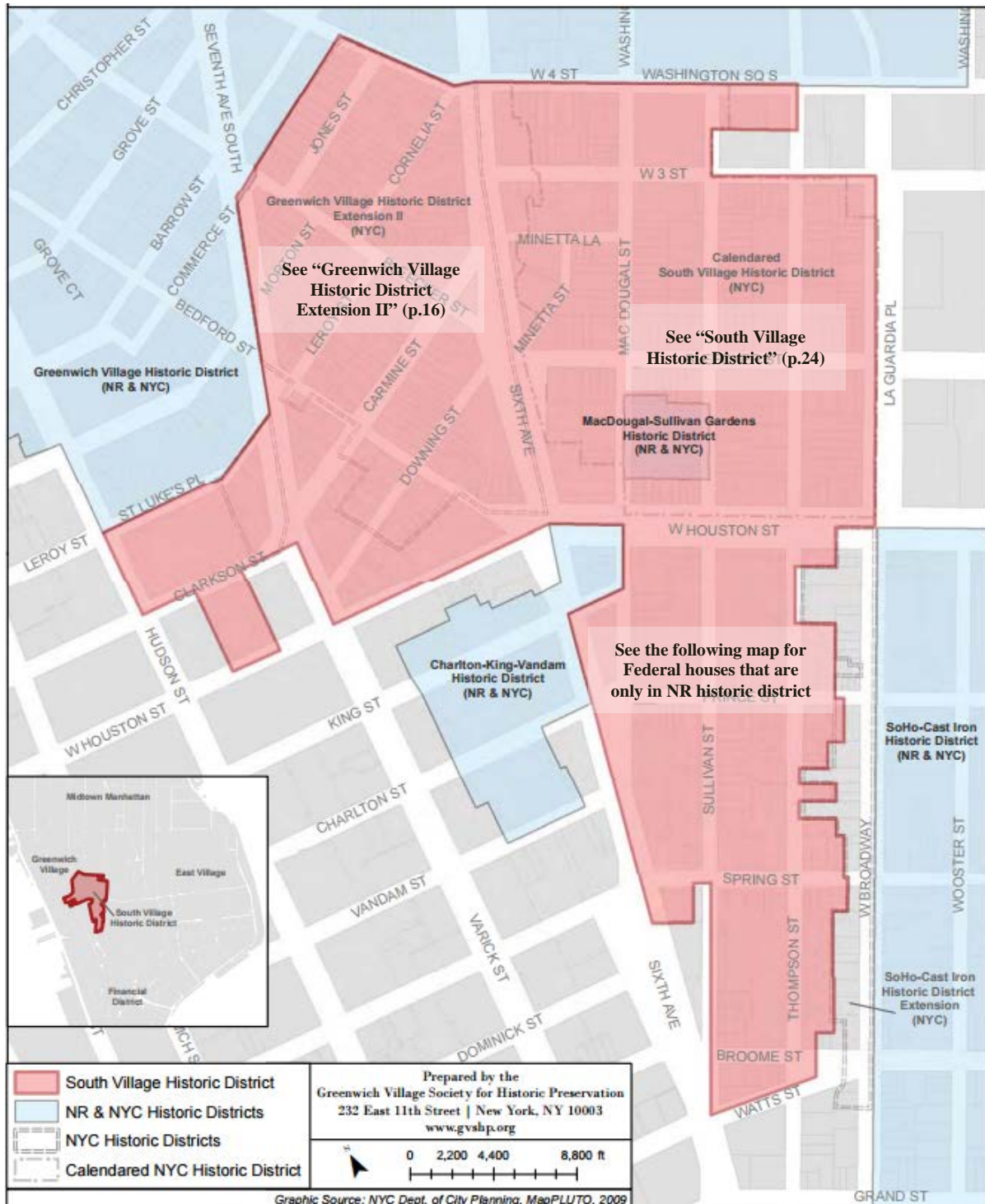
114 West Houston Street  
Stripped Federal/Greek Revival  
c.1833



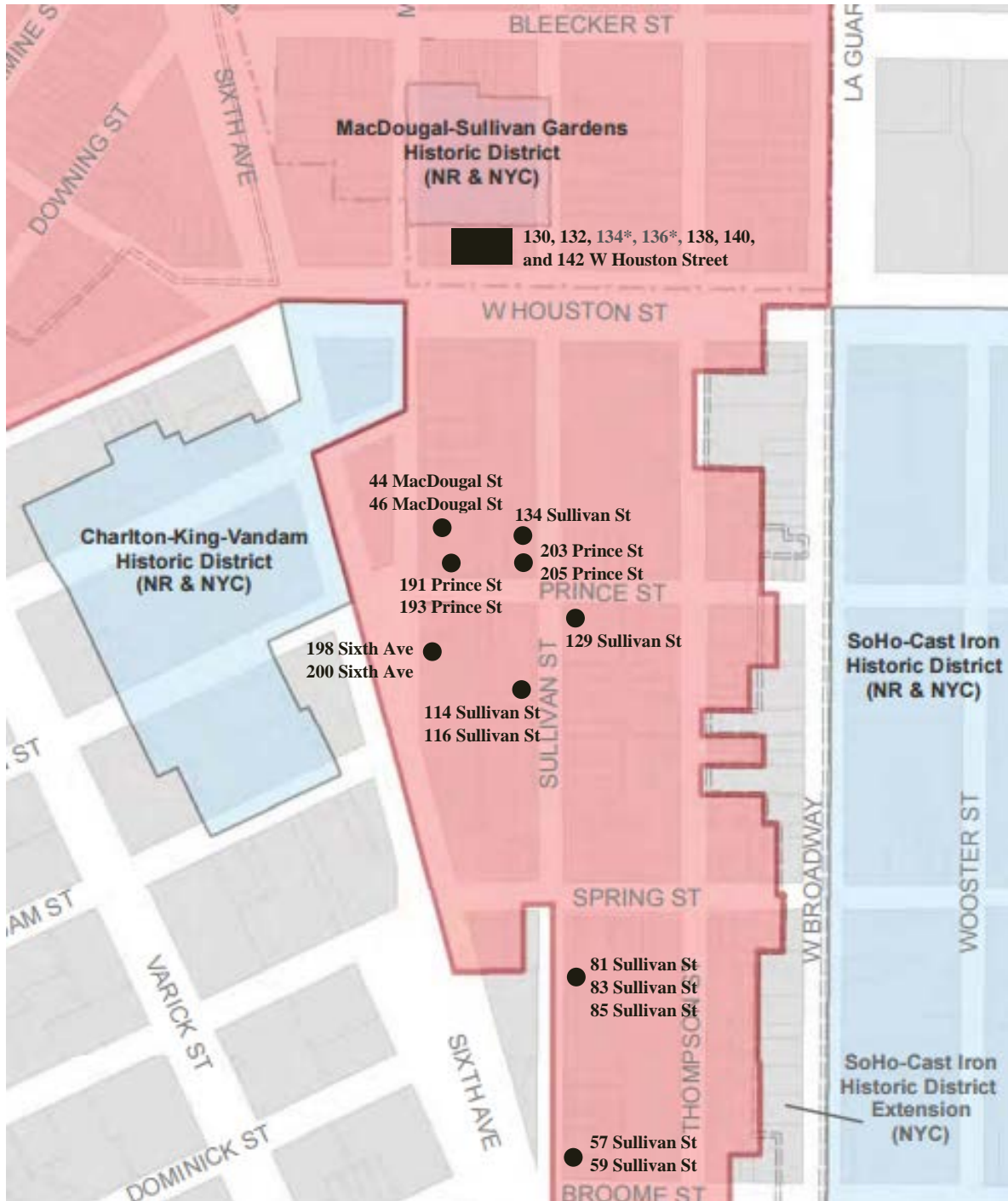
FEDERAL HOUSES LOCATED WITHIN  
DESIGNATED NATIONAL REGISTER HISTORIC DISTRICT

**South Village National Register Historic District (2013)**

Map of South Village National Register Historic District



Map of Federal Houses within South Village National Register Historic District  
(Not included in designated New York City historic districts)



\*134 and 136 West Houston Street were recently demolished

**Description of South Village National Register Historic District:**

GVSHP proposed the South Village Historic District in 2006, and in 2013 New York State accepted the nomination for almost the entire district to be listed on the State and National Registers of Historic Places.

Click [HERE](#) for the South Village National Register Historic District designation report.

Federal houses that are only in the National Register historic district:



*44 MacDougal Street*  
Federal style  
c.1826; altered 1875



*46 MacDougal Street*  
Federal style  
c.1826; altered 1875



*191 Prince Street*  
Federal style with  
alterations  
c.1826-27



*193 Prince Street*  
Federal style with  
alterations  
c.1826-27




*203 Prince Street*  
\*Individual landmark  
designated in 1974  
Federal style  
1833-34; altered 1888,  
and 1972



*205 Prince Street*  
Federal style with  
alterations  
1833-34



*198 Sixth Avenue*  
Transitional Federal  
/Greek Revival style  
1831-32




*200 Sixth Avenue*  
Transitional Federal  
/Greek Revival style  
1831-32






*57 Sullivan Street*  
See "Individual  
Landmarks"



*59 Sullivan Street*  
Federal style with  
alterations  
c.1820s



*81 Sullivan Street*  
Federal style with  
alterations  
c.1835



*83 Sullivan Street*  
\*Individual landmark  
designated in 1973  
Federal style  
1819; altered 1880



*85 Sullivan Street*  
\*Individual landmark  
designated in 1973  
Federal style  
1819; altered 1874



*114 Sullivan Street*  
Transitional late Federal  
/Greek Revival style  
c. 1830; altered 1898



*116 Sullivan Street*  
\*Individual landmark  
designated in 1973  
Federal style  
1832; altered 1872




*129 Sullivan Street*  
Federal style  
1834; altered c.1860s



*134 Sullivan Street*  
Federal style  
c.1825; altered c.1870s



*130 West Houston Street*  
Federal style with  
alterations and redesign  
c.1820s; rear addition is  
non-contributing



*132 West Houston Street*  
Federal style with  
alterations and redesign  
c.1820s



*134 West Houston Street*  
Federal style with  
alterations and redesign  
c.1820s; altered 1933






*136 West Houston Street*  
Federal style with  
alterations and redesign  
c.1820s; altered 1933



*138 West Houston Street*  
Federal style with  
alterations and redesign  
c.1820s; altered 1933



*140 West Houston Street*  
Federal style with  
alterations and redesign  
c.1820s



*142 West Houston Street*  
Federal style with  
alterations and redesign  
c.1820s

Federal houses in South Village State and National Register District that are also in other designated New York City historic districts:



*2 Bedford Street*  
See "Greenwich Village  
Historic District Extension  
II (2010)"



*4 Bedford Street*  
See "Greenwich Village  
Historic District Extension  
II (2010)"



*6 Bedford Street*  
See "Greenwich Village  
Historic District Extension  
II (2010)"



*8 Bedford Street*  
See "Greenwich Village  
Historic District Extension  
II (2010)"



*10 Bedford Street*  
See "Greenwich Village  
Historic District Extension  
II (2010)"



*23 Bedford Street*  
See "Greenwich Village  
Historic District Extension  
II (2010)"



*25 Bedford Street*  
See "Greenwich Village  
Historic District Extension  
II (2010)"



*27 Bedford Street*  
See "Greenwich Village  
Historic District Extension  
II (2010)"





*36 Bedford Street*

See “Greenwich Village  
Historic District Extension  
II (2010)”



*38 Bedford Street*

See “Greenwich Village  
Historic District Extension  
II (2010)”



*40 Bedford Street*

See “Greenwich Village  
Historic District Extension  
II (2010)”



*42 Bedford Street*

See “Greenwich Village  
Historic District Extension  
II (2010)”



*144-146 Bleecker Street*

See “South Village  
Historic District (2013)”



*145 Bleecker Street*

See “South Village  
Historic District (2013)”



*147 Bleecker Street*

See “South Village  
Historic District (2013)”



*149 Bleecker Street*

See “South Village  
Historic District (2013)”



*155 Bleecker Street*

See “South Village  
Historic District (2013)”




*157 Bleecker Street*

See “South Village  
Historic District (2013)”



*200-202 Bleecker Street*

See “South Village  
Historic District (2013)”



*233-237 Bleecker Street*

See “Greenwich Village  
Historic District Extension  
II (2010)”



*239 Bleecker Street*  
See "Greenwich Village  
Historic District  
Extension II (2010)"



*241 Bleecker Street*  
See "Greenwich Village  
Historic District  
Extension II (2010)"



*243 Bleecker Street*  
See "Greenwich Village  
Historic District  
Extension II (2010)"



*245 Bleecker Street*  
See "Greenwich Village  
Historic District  
Extension II (2010)"



*247 Bleecker Street*  
See "Greenwich Village  
Historic District  
Extension II (2010)"



*249 Bleecker Street*  
See "Greenwich Village  
Historic District  
Extension II (2010)"



*251 Bleecker Street*  
See "Greenwich Village  
Historic District  
Extension II (2010)"



*253 Bleecker Street*  
See "Greenwich Village  
Historic District  
Extension II (2010)"



*257 Bleecker Street*  
See "Greenwich Village  
Historic District  
Extension II (2010)"



*260 Bleecker Street*  
See "Greenwich Village  
Historic District  
Extension II (2010)"



*262 Bleecker Street*  
See "Greenwich Village  
Historic District  
Extension II (2010)"



*264 Bleecker Street*  
See "Greenwich Village  
Historic District  
Extension II (2010)"





*265-267 Bleecker Street*  
See "Greenwich Village  
Historic District  
Extension II (2010)"



*266 Bleecker Street*  
See "Greenwich Village  
Historic District  
Extension II (2010)"



*268 Bleecker Street*  
See "Greenwich Village  
Historic District  
Extension II (2010)"



*269 Bleecker Street*  
See "Greenwich Village  
Historic District  
Extension II (2010)"



*270 Bleecker Street*  
See "Greenwich Village  
Historic District  
Extension II (2010)"



*271 Bleecker Street*  
See "Greenwich Village  
Historic District  
Extension II (2010)"



*275 Bleecker Street*  
See "Greenwich Village  
Historic District  
Extension II (2010)"



*281 Bleecker Street*  
See "Greenwich Village  
Historic District  
Extension II (2010)"



*282 Bleecker Street*  
See "Greenwich Village  
Historic District  
Extension II (2010)"



*42 Carmine Street*  
See "Greenwich Village  
Historic District  
Extension II (2010)"



*44 Carmine Street*  
See "Greenwich Village  
Historic District  
Extension II (2010)"



*46 Carmine Street*  
See "Greenwich Village  
Historic District  
Extension II (2010)"





*49 Carmine Street*  
See "Greenwich Village  
Historic District  
Extension II (2010)"



*29 Downing Street*  
Federal style  
See "Greenwich Village  
Historic District  
Extension II (2010)"



*31 Jones Street*  
See "Greenwich Village  
Historic District Extension  
II (2010)"



*7 Leroy Street*  
See "Greenwich Village  
Historic District  
Extension II (2010)"




*9 Leroy Street*  
See "Greenwich Village  
Historic District  
Extension II (2010)"



*13 Leroy Street*  
See "Greenwich Village  
Historic District  
Extension II (2010)"



*30 Leroy Street*  
Federal style  
See "Greenwich Village  
Historic District Extension  
II (2010)"



*125 MacDougal Street*  
See "South Village  
Historic District (2013)"




*127 MacDougal Street*  
See "Individual  
Landmarks"



*129 MacDougal Street*  
See "Individual  
Landmarks"



*131 MacDougal Street*  
See "Individual  
Landmarks"



*313 Sixth Avenue*  
See "Greenwich Village  
Historic District  
Extension II (2010)"



*315 Sixth Avenue*

See “Greenwich Village Historic District Extension II (2010)”



*317 Sixth Avenue*

See “Greenwich Village Historic District Extension II (2010)”



*319 Sixth Avenue*

See “Greenwich Village Historic District Extension II (2010)”



*321 Sixth Avenue*

See “Greenwich Village Historic District Extension II (2010)”



*146 West 4<sup>th</sup> Street*

See “South Village Historic District (2013)”



*90 West Houston Street*

See “South Village Historic District (2013)”



*92 West Houston Street*

See “South Village Historic District (2013)”



*94 West Houston Street*

See “South Village Historic District (2013)”



*96 West Houston Street*

See “South Village Historic District (2013)”

# The Greenwich Village Society for Historic Preservation

[www.gvshp.org](http://www.gvshp.org)



232 East 11 Street, New York, NY 10003

212 475 9585

## Mission and History

The Greenwich Village Society for Historic Preservation was founded in 1980 to preserve the architectural heritage and cultural history of Greenwich Village, the East Village, and NoHo. GVSHP is a leader in protecting the sense of place and human scale that define the Village's unique community.

Our programs include: Educational outreach in the form of public lectures, tours, exhibitions, and publications; a school program that teaches children about Greenwich Village history and architecture; leadership on expanding landmark and zoning protections in our neighborhoods and fighting inappropriate development; preservation projects that promote an understanding of the Village's historic importance, such as the Greenwich Village Preservation Archive, our oral History Project, and our Historic Plaques Program; small business promotion, through our business of the month program; recognition of the community leaders, institutions, businesses, and additions to our streetscapes which add to the special quality of our neighborhoods through our Annual Village Awards; and our Continuing Education program, which teaches real estate professionals about the value of historic preservation.

### GVSHP Staff

Andrew Berman, Executive Director

Sarah Bean Apmann, Director of Research & Preservation

Matthew Morowitz, Administrative Assistant

Sam Moskowitz, Director of Operations

Harry Bubbins, East Village & Special Projects Director

### GVSHP Board of Trustees

President, Art Levin

Vice-President, Kate Bostock Shefferman

Secretary/Treasurer, Allan Sperling

Mary Ann Arisman, Penelope Bareau, Tom Birchard, Richard Blodgett, Kyung Choi Bordes, Tom Cooper, Elizabeth Ely, Cassie Glover, Anita Isola, Justine Leguizamo, Leslie Mason, Ruth McCoy, Andrew S. Paul, Cynthia Penney, Robert Rogers, Katherine Schoonover, Marilyn Sobel, Trevor Stewart, Judith Stonehill, Linda Yowell, F. Anthony Zunino, III