

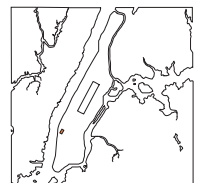


Washington & Greenwich Streets Rezoning

Proposed Zoning

-  Rezoning Area Boundary
-  Historic District Boundary



Manhattan Community District 2

DEPARTMENT OF CITY PLANNING New York City MANHATTAN OFFICE

Base Map: DCP Tax Block/Lot Release 09v1 Map Generated March 2010